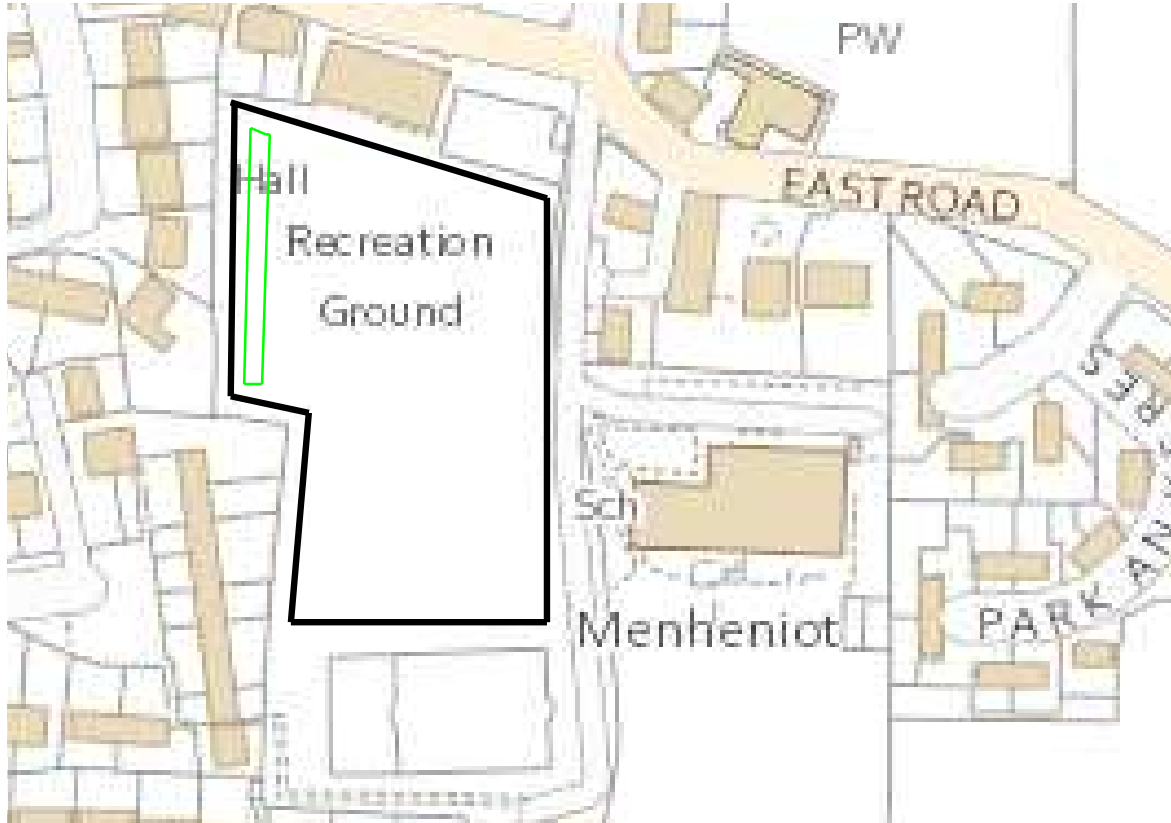


Ground maintenance: draft specification 2022

Contract 1 Grasscutting	
Draft contract is for	<p>Map 1 Menheniot Village Recreation Ground (includes the playing field, playground, and outdoor gym, exclude the green area reserved for a wildflower meadow) Community Garden</p> <p>Map 2 Menheniot Village (heading south out of village centre towards A38) Holy Well [1]</p> <p>Map 3 Merrymeet Grassed area with benches, junction of Trehawke Lane an Church Road [1] Childrens play area end of Trehawke Lane [2]</p>
Frequency	Between March and October, every 2 weeks, dependent on grass growth.
Local Maintenance Partnership (LMP)	Small works contract from Cornwall Council maintaining paths. Maps, schedule attached.

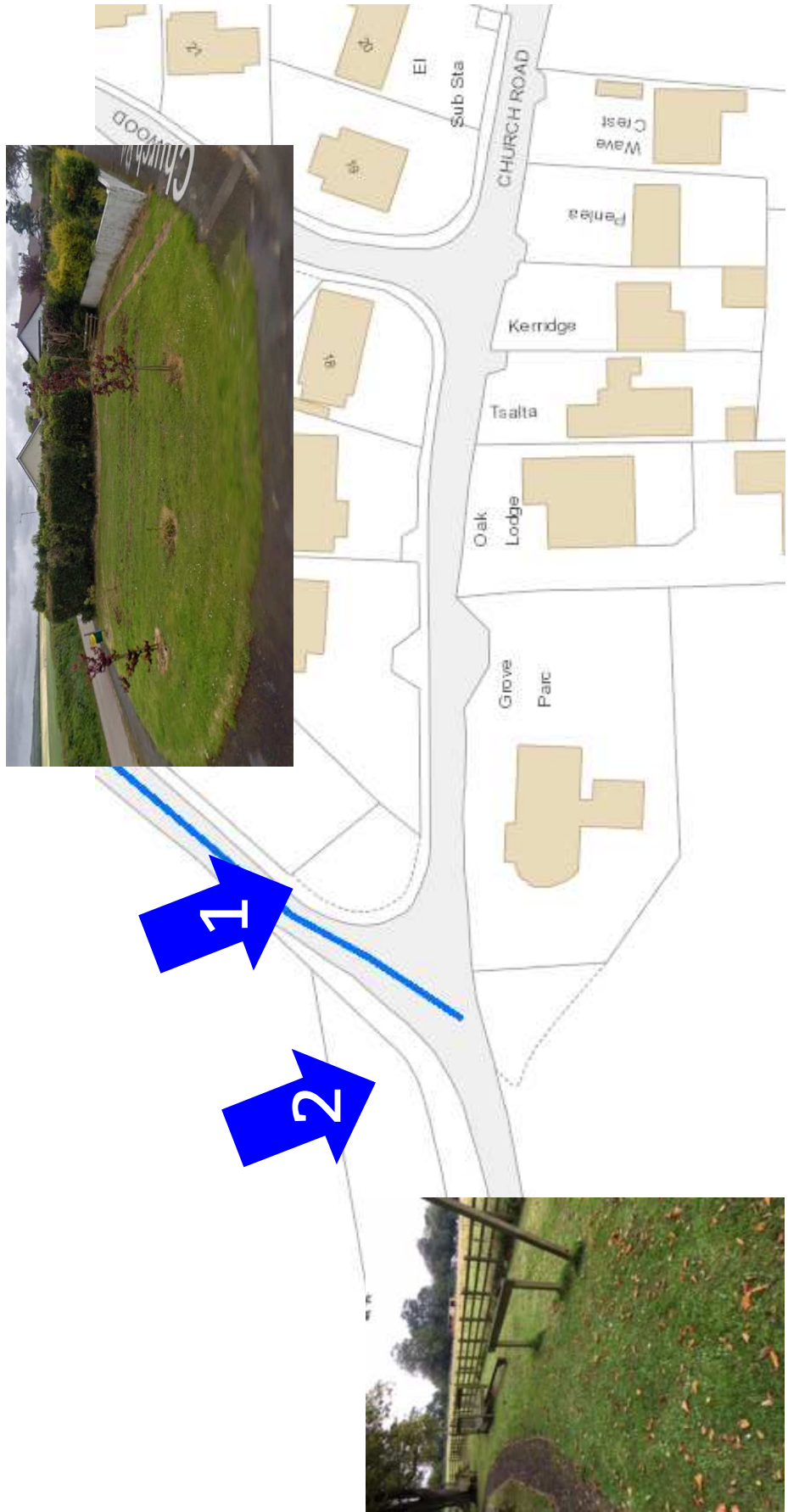
Map 1 Menheniot Village



Map 2 Menheniot Village



Map 3 Merrymeet



Please complete the cutting date for each path and note any issues relevant to the cutting

2021/2022: Menheniot

Contractor Cutting Schedule: Gold Paths Requiring 1 Cut per Year

Parish Number	Status	Path Number	Link Number	SSSI	Length (m)	Date of Cut	Notes
618	Footpath	7	1	no	58.91		
618	Footpath	15	2	no	252.35		
618	Footpath	15	2	no	145.79		

Please complete the cutting date for each path and note any issues relevant to the cutting

2021/2022: Menheniot

Contractor Cutting Schedule: Isolated Gates or Stiles Requiring 1 Cut per Year

Parish Number	Status	Path Number	Link Number	1 Cut or 2	SSSI	Date of 1st Cut	Notes
618	Footpath	25	1	1	no		

The Parish to decide if Silver paths require cutting, if path is cut please complete date and note any issues relevant to the cutting

2021/2022: Menheniot

Contractor Cutting Schedule: Silver Paths, to be cut at discretion of Parish

Parish Number	Status	Path Number	Link Number	Length (m)	Date of Cut	Notes
618	Footpath	1	1	544.92		
618	Footpath	10	1	235.85		
618	Footpath	10	2	370.89		
618	Footpath	10	3	354.32		
618	Footpath	12	1	349.78		
618	Footpath	12	2	272.54		
618	Footpath	14	1	565.79		
618	Footpath	14	2	52.65		
618	Footpath	15	3	1192.03		
618	Footpath	17	2	178.51		
618	Footpath	22	1	725.33		
618	Footpath	24	1	237.37		
618	Footpath	3	1	656.62		
618	Bridleway	30	1	94.40		
618	Footpath	30	2	291.25		
618	Bridleway	30	3	405.75		
618	Footpath	31	1	702.32		
618	Footpath	31	2	1672.09		
618	Footpath	6	1	490.50		
618	Footpath	6	2	675.12		
618	Footpath	9	1	338.29		

The Parish of Menheniot

This map is provided for information purposes only and is not the Definitive Map of Public Rights of Way for the area.

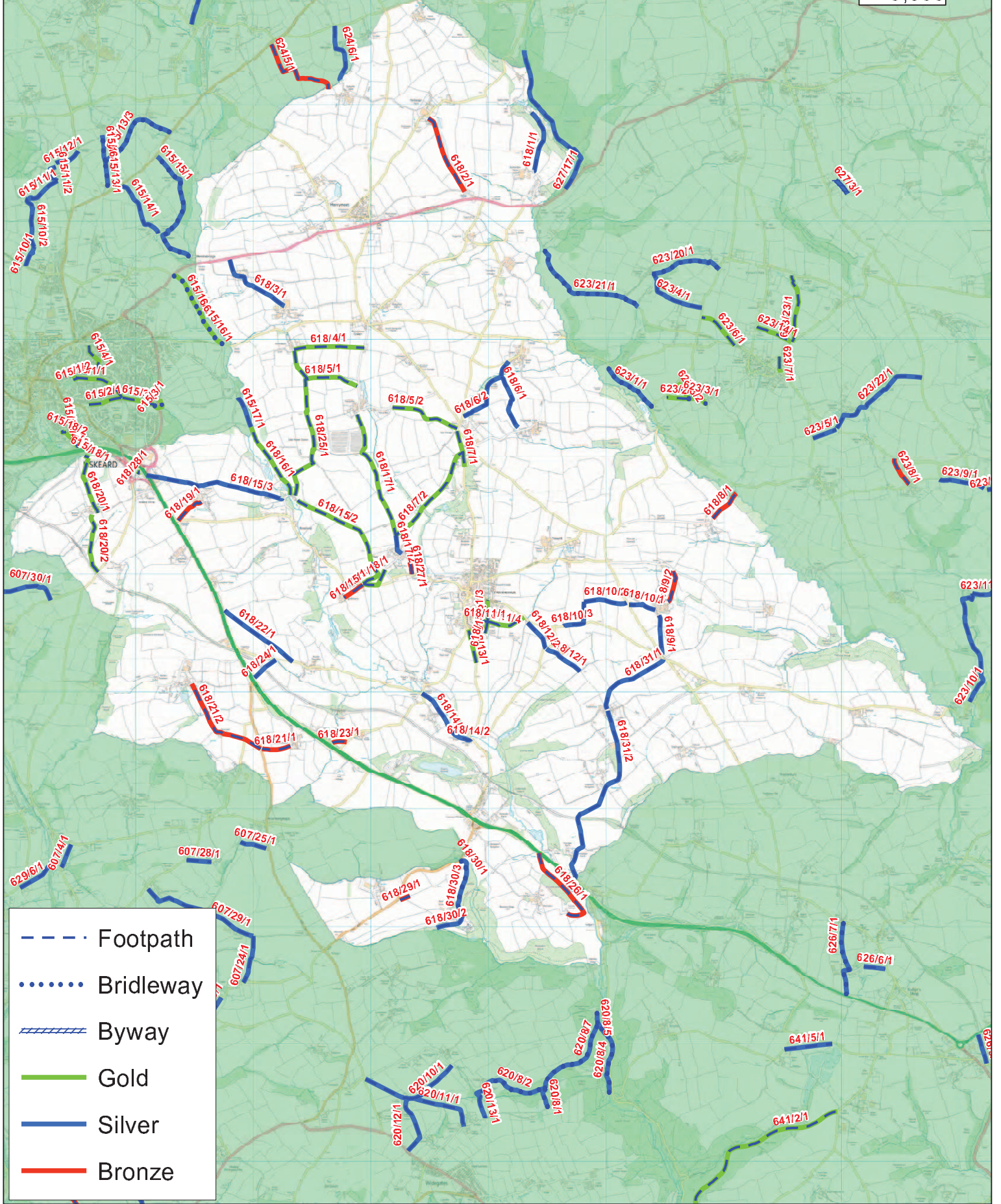
Always refer to the Definitive Map and Statement for conclusive information as to the position and classification of recorded public rights of way.

This plan has been produced specifically to supply an individual with value added Local Authority information. It remains the property of Cornwall Council and must not be copied.

© Crown copyright and database rights 2010 Ordnance Survey 100049347



1:29,500

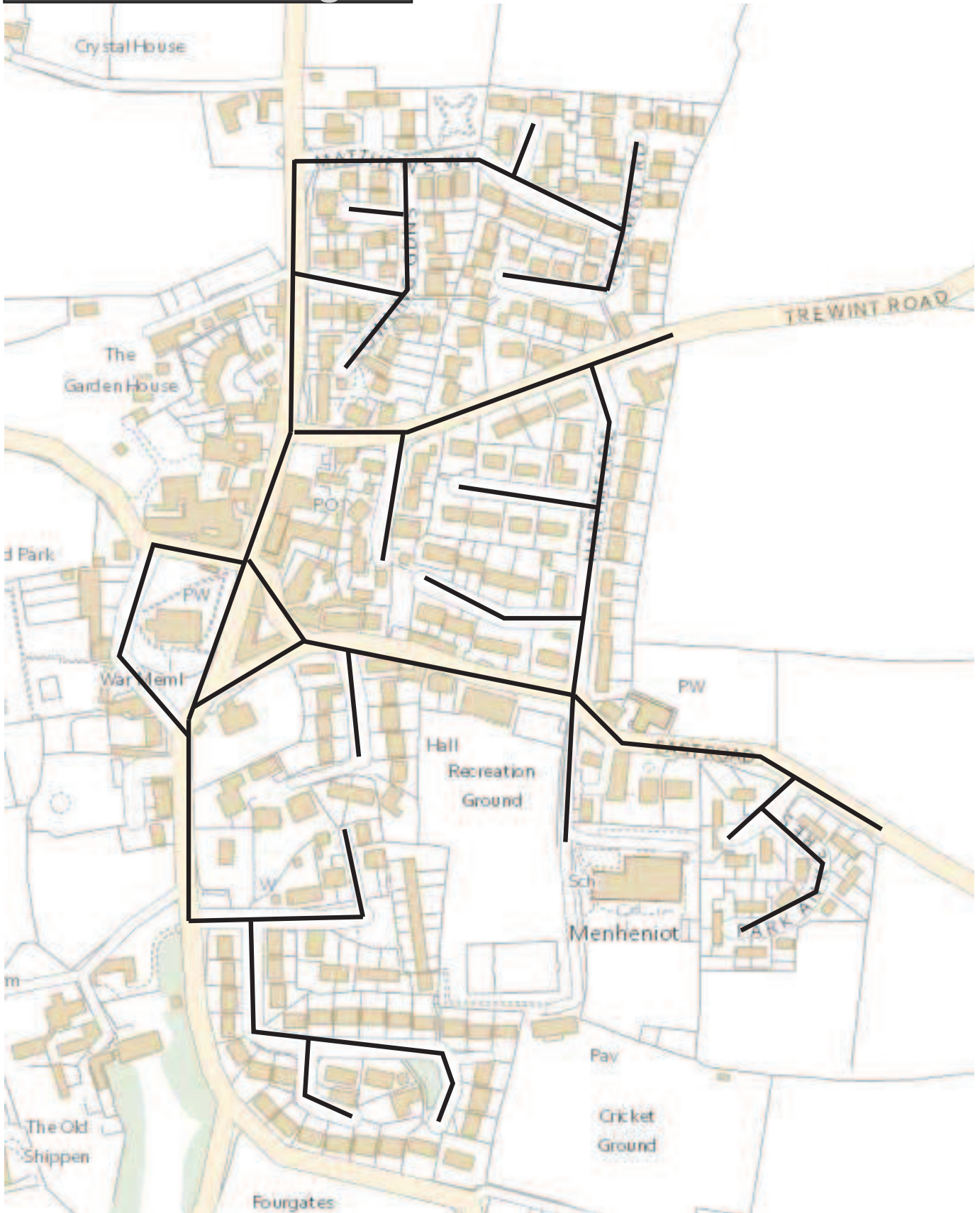


- Footpath
- Bridleway
- ////// Byway
- Gold
- Silver
- Bronze

Ground maintenance: draft specification

Contract 2 Weed control	
Current contract is for	<p>Map 4 Menheniot Village Pavements side only of route indicated on the map</p> <p>Map 5 Merrymeet Village Pavements side only of route indicated on the map</p> <p>Map 6 Lower Clicker Road Pavements side only of route indicated on the map</p>
Frequency	2 sprays between March and October (this may be more frequent depending on the method used. Please explain if necessary)
Scope of work	<p>The parish council will be considering alternatives to its current use of glyphosate as a herbicide, and wishes to obtain costs for other methods of weed control.</p> <p>If you are able to carry out the work using these methods, please provide a separate quotation for each of them:</p> <ul style="list-style-type: none"> ▪ Glyphosate (or equivalent – please be specific) ▪ Hot foam ▪ Other mechanical methods ▪ Electric methods

Map 4 Menheniot Village



Map 6

Lower Clicker

